

A white motorhome is parked on a gravel surface in a mountain valley. The motorhome has two bicycles mounted on its rear rack. In the background, there are steep, rocky mountains and a calm lake. The sky is blue with some clouds. A semi-transparent white box is overlaid on the right side of the image, containing text.

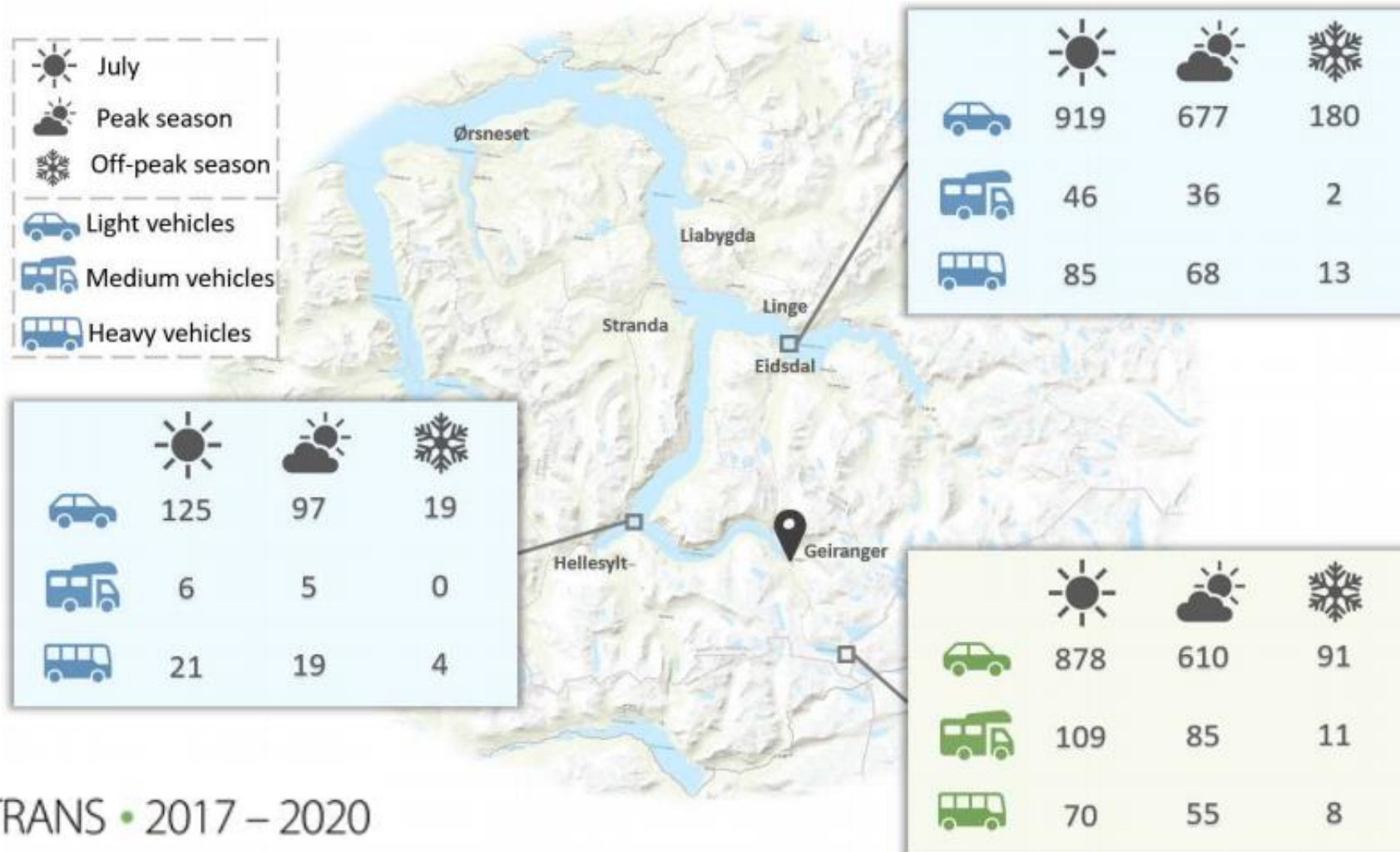
SUSTRANS AVSLUTNINGS SEMINAR

HVA HAR VI LÆRT OM LANDTRANSPORT?

Sahar Babri

2020-11-17

Sesongvariasjoner I Geiranger

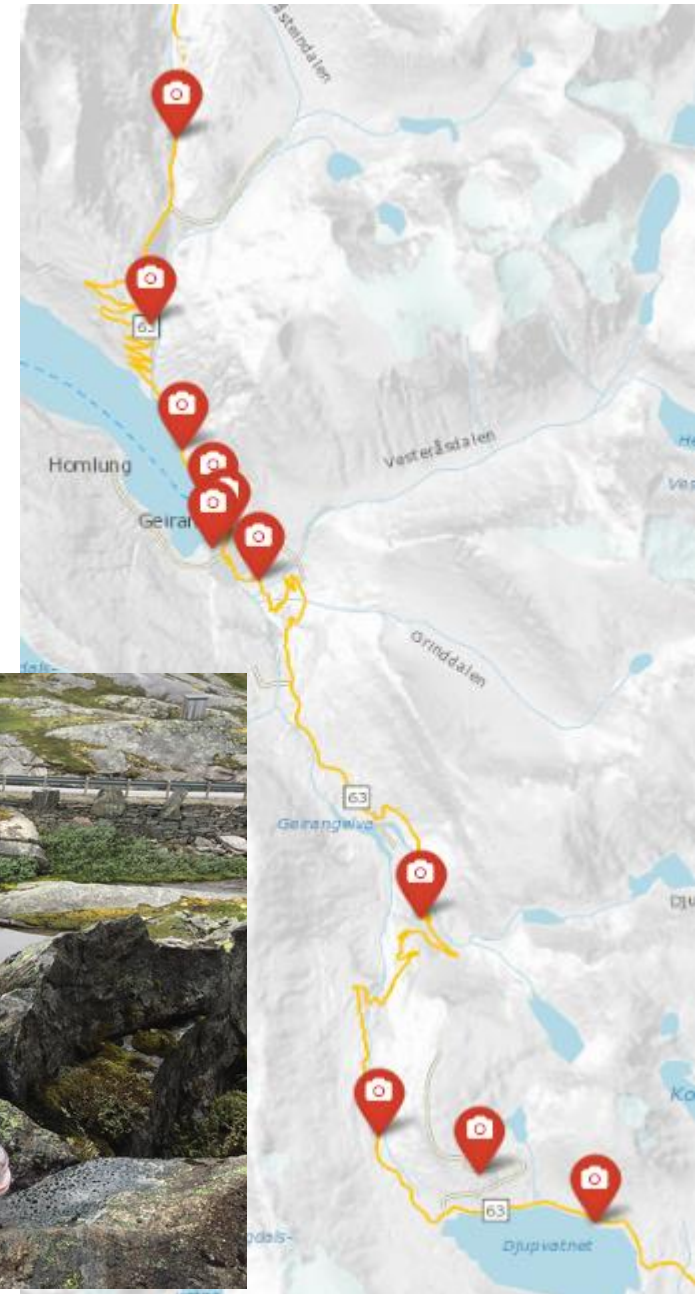



Data innsamling om landtransport i Geiranger

- Videoregistreringer i sommer 2017
 - <http://mobilitet.sintef.no/geirangermap/>
 - Rapport på sustrans.no
- Eksempel resultat fra videoregistrering

Total	← Towards Geiranger	→ Away from Geiranger	Total
Light vehicles	2 671	2 628	5 299
Heavy vehicles	288	277	565
Persons	216	252	468
Bikes	498	587	1 085
Campers	240	79	319

3 823 7 736



Data innsamling om landtransport i Geiranger

- Turistintervju i sommer 2018
 - Rapport på sustrans.no

2019-00652- Unrestricted

Report

SUSTRANS Project: Tourist transportation preferences in Geiranger area

Data collection for SUSTRANS project: Questionnaire design and results

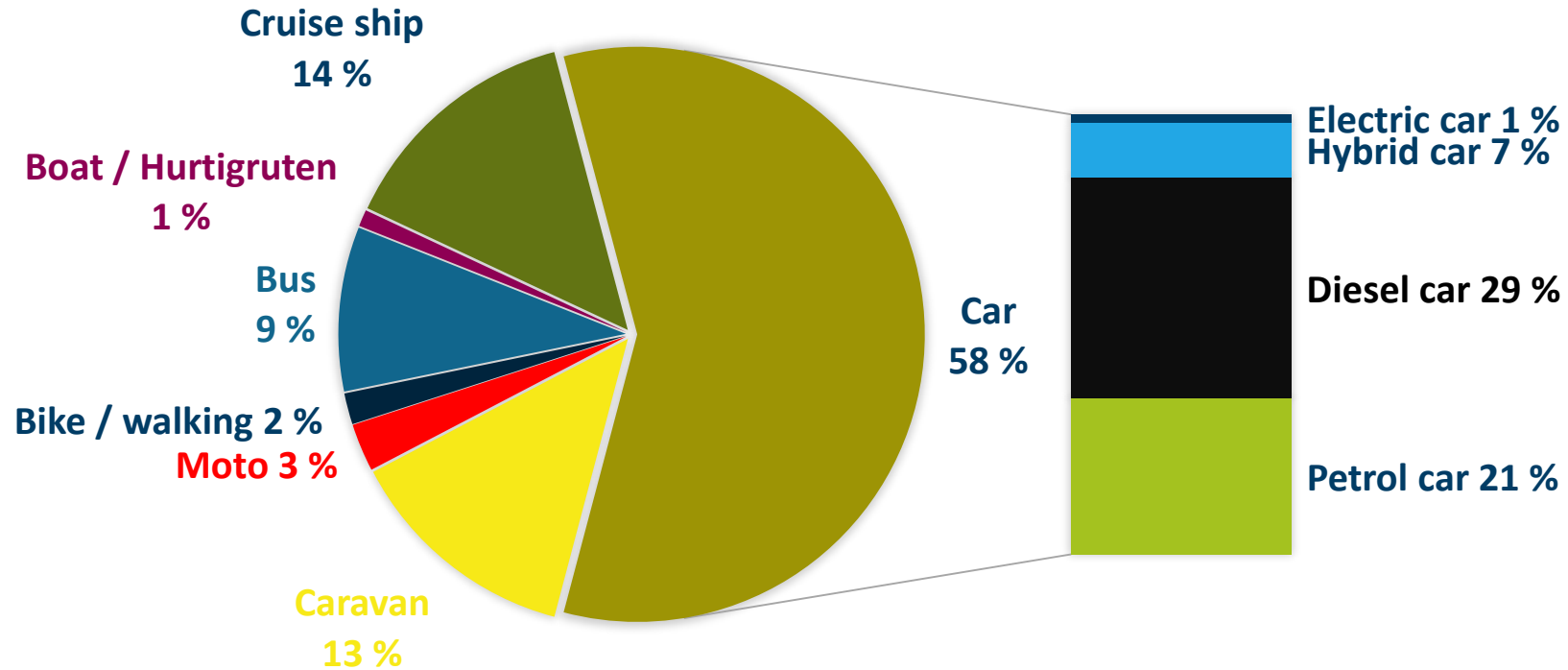
Authors

Sahar Babri

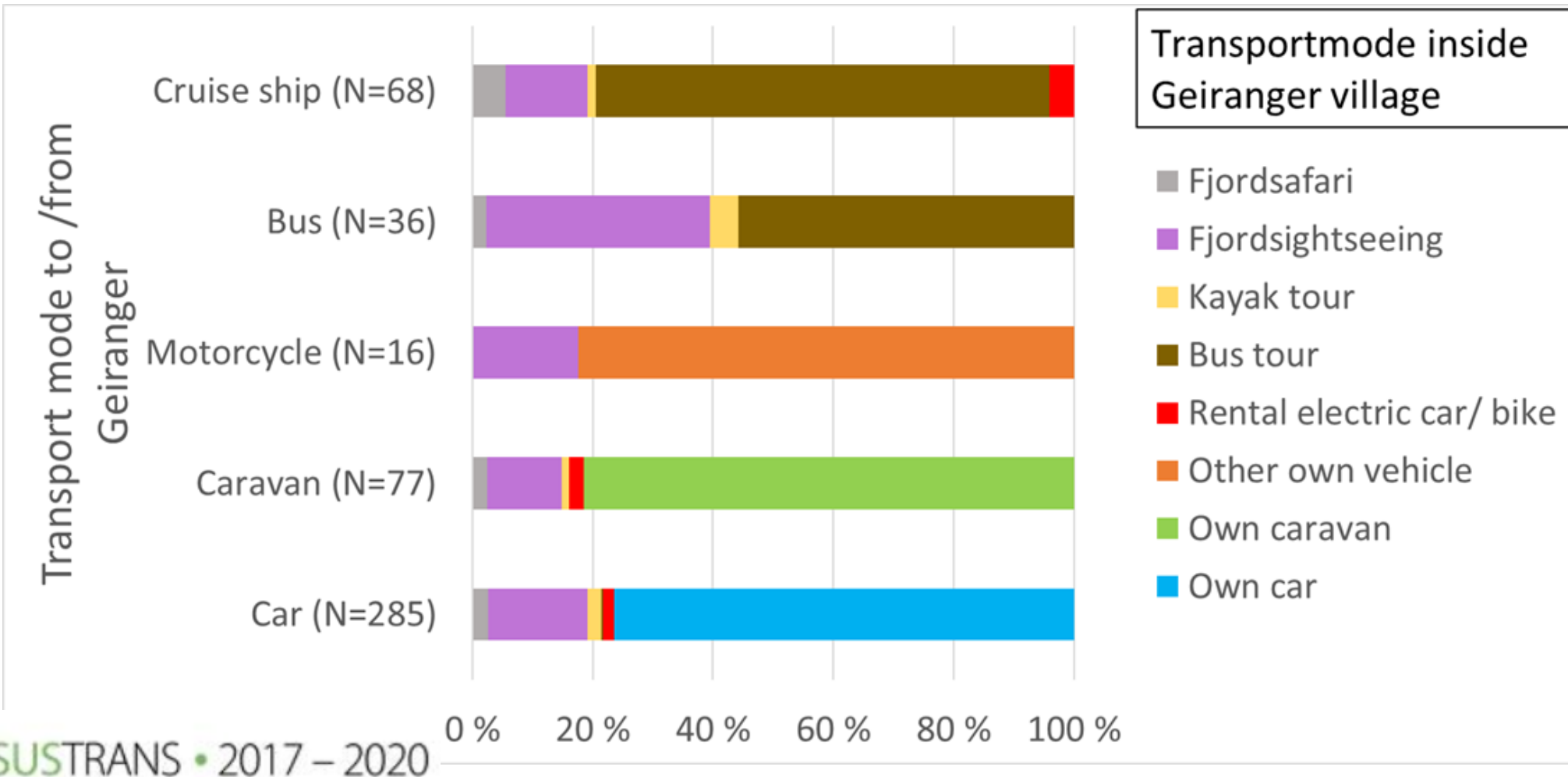
María Díez-Gutiérrez



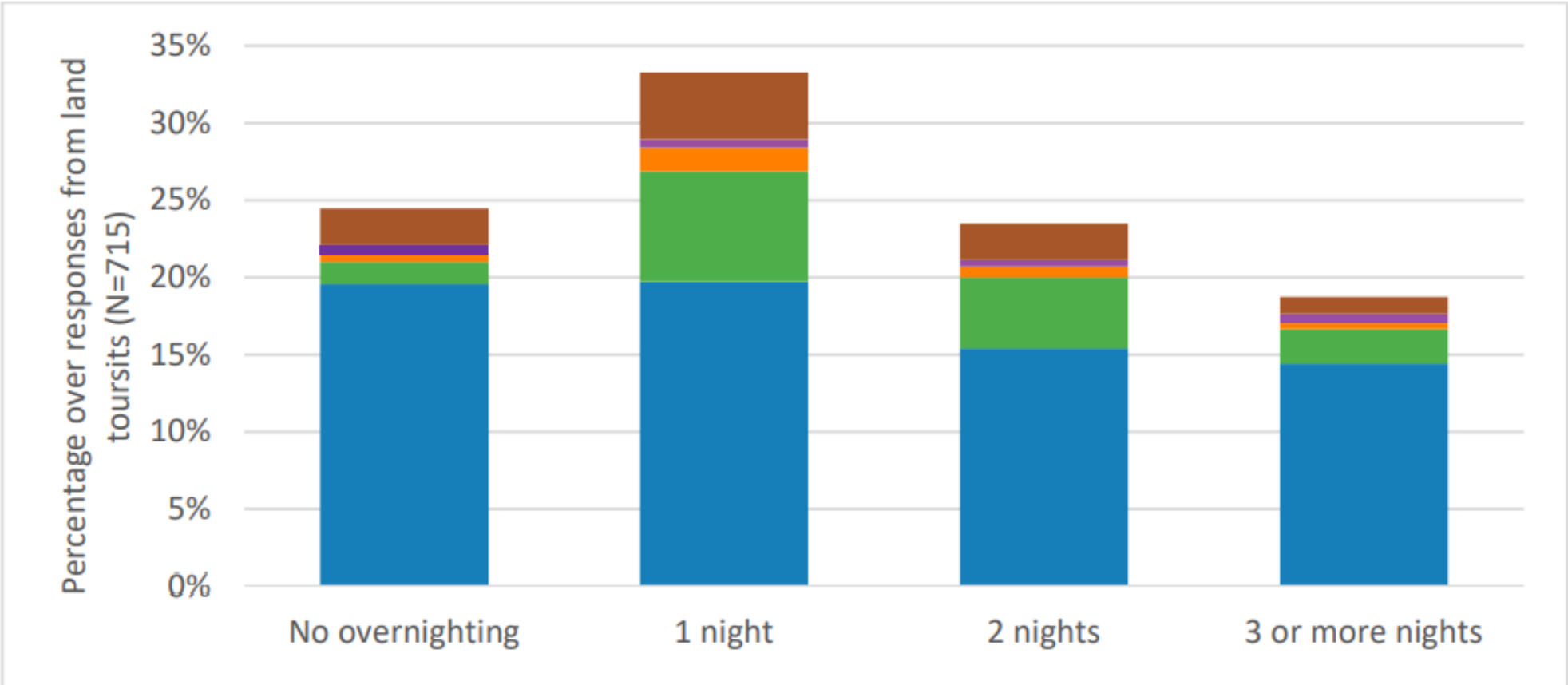
Reisemiddelfordeling



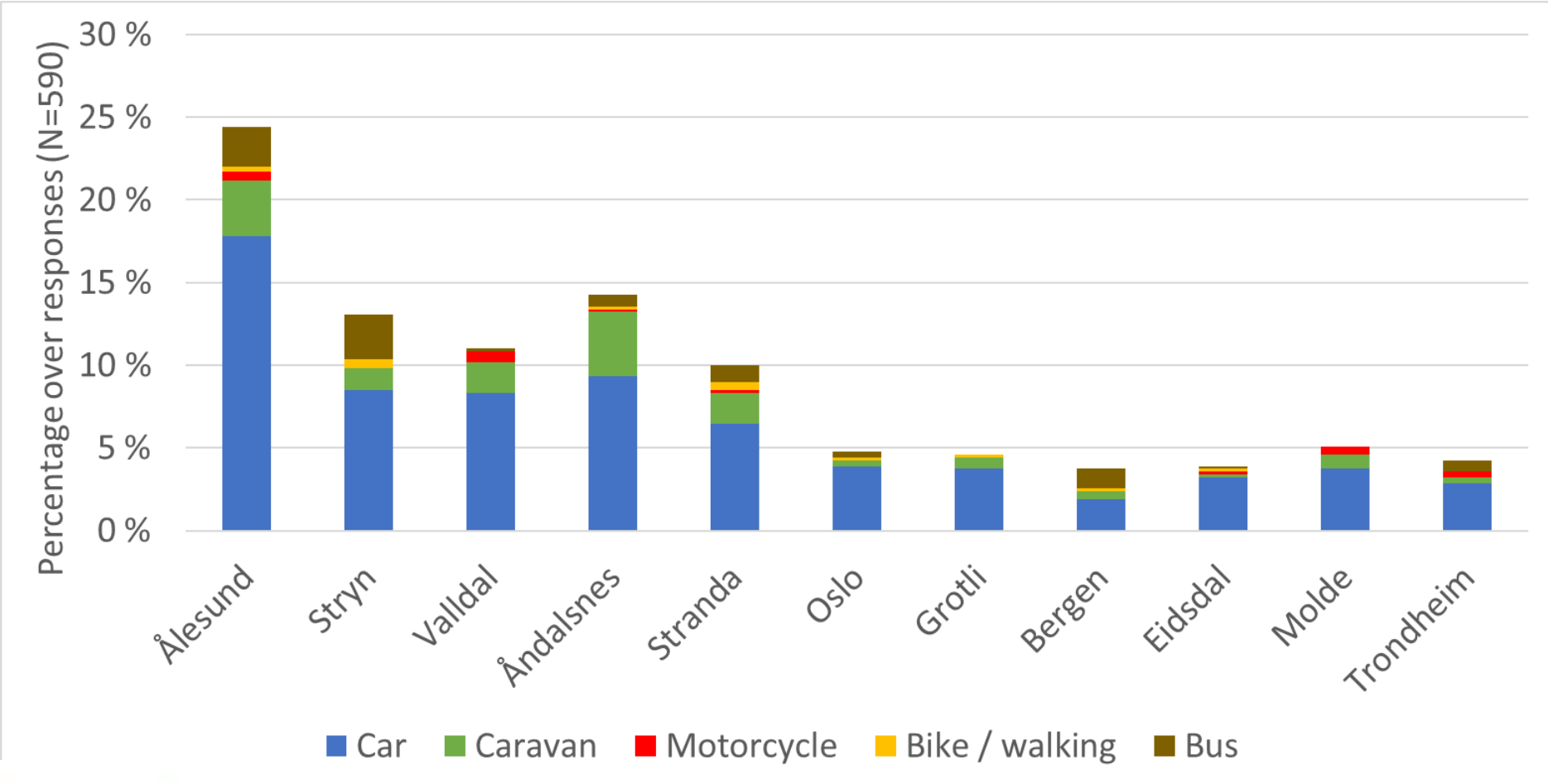
Reisemiddel innen Geiranger



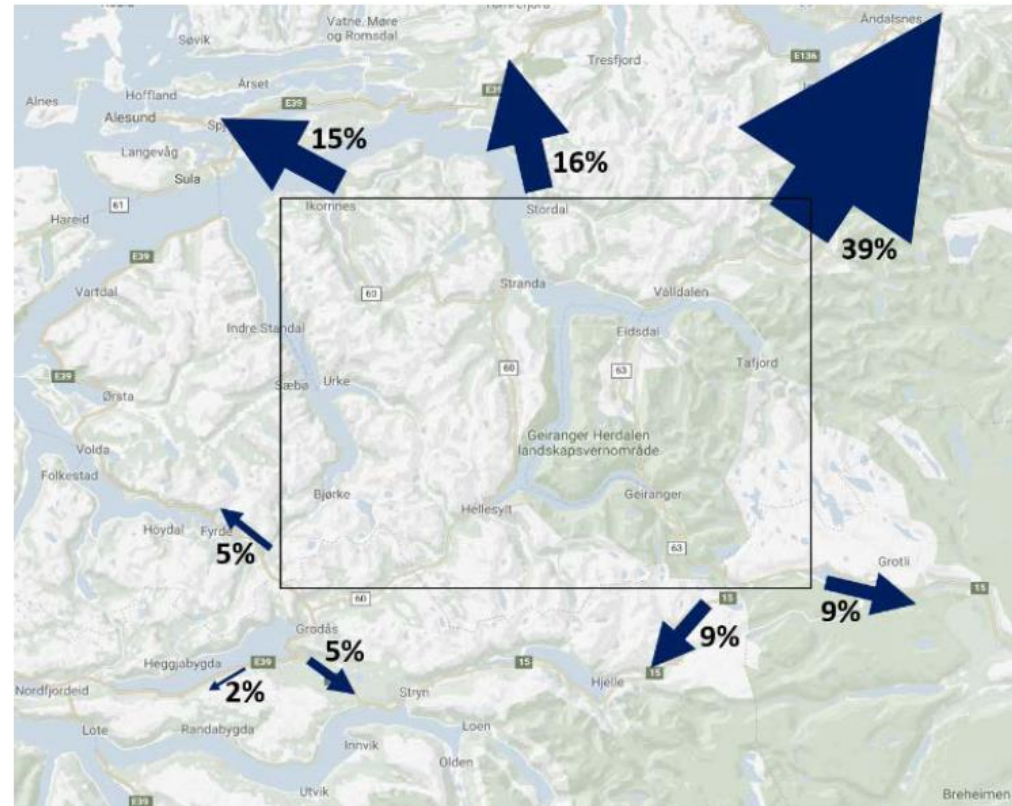
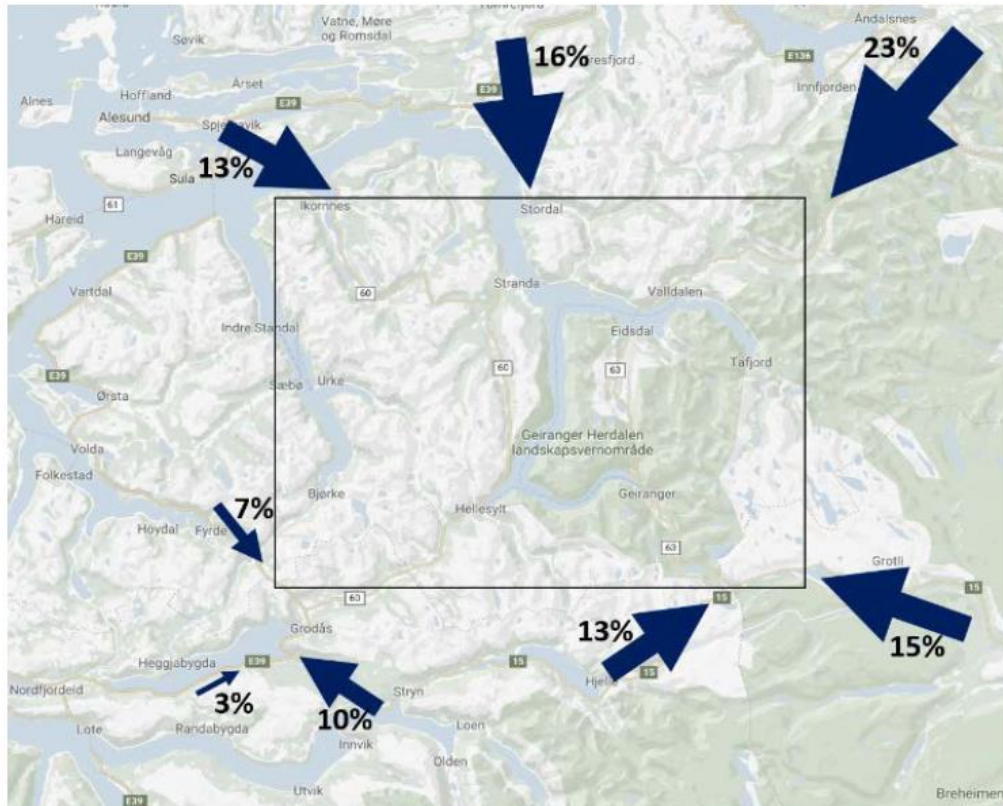
Overnatting i Geirangerområdet fordelt på reisemiddel



Overnattingssted etter Geiranger



Rutevalg



Faktorer som påvirker rutevalg

Reisetid

Kostnad

Aktivitetstilbud

Attraksjoner

Fasiliteter

Naturopplevelser



— 70 år —
1950-2020

Teknologi for et bedre samfunn